






Zoning Designations		Overlays	
Residential		 Authorised Commercial Node	
 (R1) Low-Density Residential Zone	 (GB) Greenbelt Zone	 Commercial / Office (Refer to UPD regulations)	
 (R2) Low-Medium Density Residential Zone	 (OSR) Open Space and Recreation Zone	 Commercial Street (Refer to UPD regulations)	
 (R3) Medium Density Residential Zone	 (S) Sports Zone	 Office Frontage (Refer to UPD regulations)	
 (R4) Medium-High Density Residential Zone	 (RD) Rural/Desert Zone	 Workers Accommodation - Permanent	
 (R5) High Density Residential Zone	 (T) Tourism Zone	 Workers Accommodation - Temporary	
 (R6) Residential Tower Zone	 (CF) Community Facilities Zone	 Heritage	
	 (TU) Transportation and Utilities Zone	 Rail Safeguard Areas	
	 (SU) Special Use Zone	 Typical Subdivision	
 (LInd) Low Impact Industry Zone		 Obstacle Limitation Surfaces	
 (MInd) Medium Impact Industry Zone	Other Classifications		
 (HInd) High Impact Industry Zone	 (SD) Special Development Area		
	Center (Refer to Center Plan)	Boundaries	
 (LDW) Logistics - Distribution - Warehousing Zone	 (MC) Metropolitan Center	 Municipality Boundary	
 (LFR) Large Format Retail Zone	 (TC) Town Center	 Capital City Center Boundary	
 (EC) Environmental and Conservation Zone	 (DC) District Center	 Metropolitan Center Boundary	
		 District Center	
		 Town Center	
		 Public Facility Node	
		 Policy Plan Plot	
		 Right Of Way (ROW)	




Ministry of Municipality and Environment
Qatar National Master plan



Al Rayyan Zoning Map - Rural

November 2017

Scale
(A0 Portrait, Main Map)
1:145,000



All rights are registered by The Centre for GIS - State of Qatar - Qatar GISNet is Qatar's National Geographic Information Network. Several member agencies connected to Qatar GISNet are sharing their public GIS data according to set national standards and agreements. Intellectual Property are owned by each agency making data available through Qatar GISNet and each type of data is relevant to agency's name. CIGS owns and maintains Qatar's topographic data. CIGS maintains Qatar GISNet and the centralized National GIS data repository.

All the information within this map is derived from digital GIS datasets available to the UPDS on the date, this map printed. While every care is taken to ensure the accuracy of this product UPDS make no representations or warranties about the accuracy, reliability, completeness or suitability for any particular purpose and disclaims all responsibility and all liabilities incurred as a result of the product being inaccurate or incomplete in any way or for any reason. The information contained within this map is subject to copy right and this mapping product shall not be reproduced without the express permission of UPDS.