











































Zoning Designations			Overlays
Residential		 (GB) Greenbelt Zone	 Authorised Commercial Node
 (R1) Low-Density Residential Zone		 (OSR) Open Space and Recreation Zone	 Commercial / Office (Refer to UPD regulations)
 (R2) Low-Medium Density Residential Zone		 (S) Sports Zone	 Commercial Street (Refer to UPD regulations)
 (R3) Medium Density Residential Zone		 (RD) Rural/Desert Zone	 Office Frontage (Refer to UPD regulations)
 (R4) Medium-High Density Residential Zone		 (T) Tourism Zone	 Workers Accommodation - Permanent
 (R5) High Density Residential Zone		 (CF) Community Facilities Zone	 Workers Accommodation - Temporary
 (R6) Residential Tower Zone		 (TU) Transportation and Utilities Zone	 Heritage
		 (SU) Special Use Zone	 Rail Safeguard Areas
			 Typical Subdivision
			 Obstacle Limitation Surfaces
Other Classifications			
 (LInd) Low Impact Industry Zone		 (SD) Special Development Area	
 (MInd) Medium Impact Industry Zone			
 (HInd) High Impact Industry Zone			
 (LDW) Logistics - Distribution - Warehousing Zone			
 (LFR) Large Format Retail Zone			
 (EC) Environmental and Conservation Zone			
		Center (Refer to Center Plan)	
		 (MC) Metropolitan Center	
		 (TC) Town Center	
		 (DC) District Center	
		Boundaries	
		 Municipality Boundary	
		 Capital City Center Boundary	
		 Metropolitan Center Boundary	
		 District Center	
		 Town Center	
		 Public Facility Node	
		 Policy Plan Plot	
		 Right Of Way (ROW)	

0 1.5 3 6 9 12 15 Kilometers




Ministry of Municipality and Environment
Qatar National Master plan



Al Sheehaniya Zoning Map

November 2017

Scale
(A0 Portrait, Main Map)
1:100,000



All rights are registered by The Centre for GIS - State of Qatar - Qatar GISnet is Qatar's National Geographic Information Network. Several member agencies connected to Qatar GISnet are sharing their public GIS data according to set national standards and agreements. Intellectual Property are owned by each agency making data available through Qatar GISnet and each type of data is relevant to agency's name. CGIS owns and maintains Qatar's topographic data. CGIS maintains Qatar GISnet and the centralized National GIS data repository.

All the information within this map is derived from digital GIS datasets available to the UPDS on the date this map printed. While every care is taken to ensure the accuracy of this product UPDS make no representations or warranties about the accuracy, reliability, completeness or suitability for any particular purpose and disclaims all responsibility and all liabilities incurred as a result of the product being inaccurate or incomplete in any way or for any reason. The information contained within this map is subject to copy right and this mapping product shall not be reproduced without the express permission of UPDS.